# Make your own map using recent earthquake events

**http://www.iris.edu/quakes/maps.htm**

IRIS's maps page allows you to create your own earthquake map.

## Maps of Seismic Events

*[Sample grab of page; not linked.]*

Home » Data » Events

**Pre-Assembled Event Information**

Many users come to the DMC website on a regular basis to collect event information for "default" time periods. The DMC generates maps and text files for some of these time periods on a daily basis. If the time period you seek is not listed below, then please use our Event Search utility to create maps or files of your own.

**PAST 24 HOURS**
VIEW: gif OR text
DOWNLOAD: postscript file

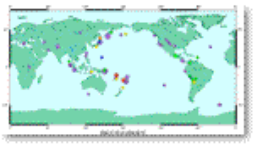

**PAST 7 DAYS**
VIEW: gif OR text
DOWNLOAD: postscript file

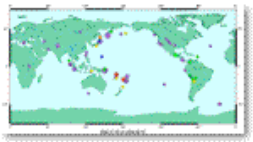

**PAST 30 DAYS**
VIEW: gif OR text
DOWNLOAD: postscript file

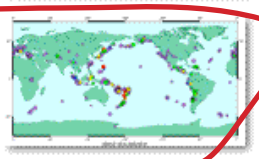

**PAST 365 DAYS**
VIEW: gif OR text
DOWNLOAD: postscript file

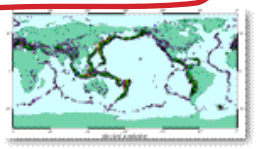

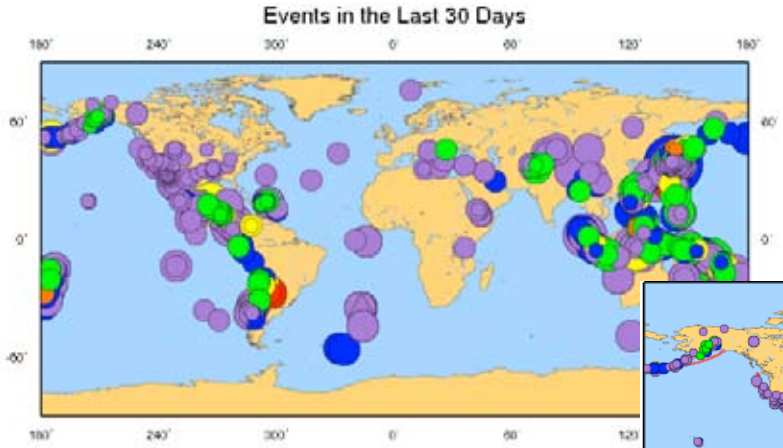

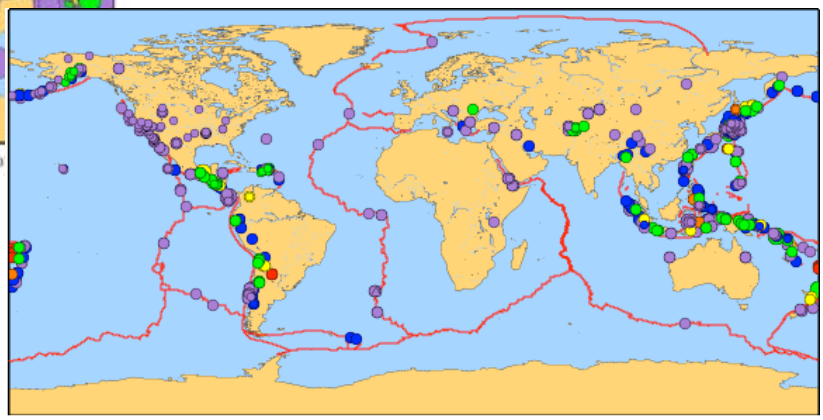
You can select the time period, here is "Last 30 Days", and the default shows on the left. I selected "Maximum symbol size: 25 inches" and added "Plates" and got the image below.